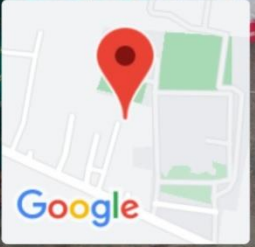


**ONE DAY PROGRAMME IN VRIDH ASHRAM "RAM SHEELA KI KUTIYA"
BY YOUTH REDCROSS SOCIETY**





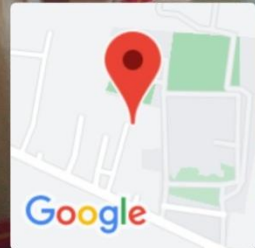
GPS Map Camera



Bhilai, Chhattisgarh, India
NEAR D.P.S SCHOOL DURG JUNWANI ROAD JUNWANI, Anustha
Residency, Bhilai, Chhattisgarh 490020, India
Lat 21.221815°
Long 81.30125°
26/08/22 10:48 AM



GPS Map Camera



Bhilai, Chhattisgarh, India
NEAR D.P.S SCHOOL DURG JUNWANI ROAD JUNWANI, Anustha
Residency, Bhilai, Chhattisgarh 490020, India
Lat 21.221744°
Long 81.301228°
26/08/22 10:40 AM



Bhilai, Chhattisgarh, India

NEAR D.P.S SCHOOL DURG JUNWANI ROAD JUNWANI, Anustha
Residency, Bhilai, Chhattisgarh 490020, India

Lat 21.221762°

Long 81.301226°

26/08/22 10:51 AM



Bhilai, Chhattisgarh, India

NEAR D.P.S SCHOOL DURG JUNWANI ROAD JUNWANI, Anustha
Residency, Bhilai, Chhattisgarh 490020, India

Lat 21.221671°

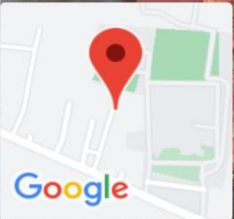
Long 81.301214°

26/08/22 11:18 AM





Bhilai, Chhattisgarh, India
NEAR D.P.S SCHOOL DURG JUNWANI ROAD JUNWANI, Anustha
Residency, Bhilai, Chhattisgarh 490020, India
Lat 21.221787°
Long 81.30121°
26/08/22 11:08 AM



Bhilai, Chhattisgarh, India
NEAR D.P.S SCHOOL DURG JUNWANI ROAD JUNWANI, Anustha
Residency, Bhilai, Chhattisgarh 490020, India
Lat 21.221763°
Long 81.301186°
26/08/22 11:48 AM